

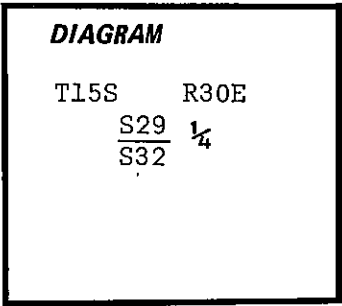
CERTIFIED RECORD OF LAND CORNER MONUMENTATION

History of original corner establishment:

Corner established in 1880 by S.W. Lachland, under General Land Office Contract No. 357.

Surveyor General's records state:

Set post for 1/4 sec. cor. from which
A pine, 30 in. dia. bears S80°W 21 lks. dist.
A pine, 40 in. dia. bears N45°W 55 lks. dist.



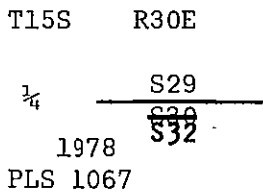
Note: No restoration appears in County records.

Description of corner evidence found:

At assumed corner location, I found a p.pine bearing tree dead and down. Most of the scribing had been burnt off. The BT was legible and parts of the numbers 3 and 2 for sec. 32. A burnt stump in a fence corner bears N45°W 85 ft. dist. Bearing and distance in this township are in error in relation to monuments and accessories found. Therefore the stump as described was accepted as the other original Bearing Tree using the 85 links distance.

Description of monument and accessories established to perpetuate the original location of this corner:


As evidence in the vicinity of corner agrees with GLO original record, at the record call from the bearing tree found, I set a 30 in. long by 2 in. dia. galv. iron pipe in ground, with a 2 in. brass cap marked;



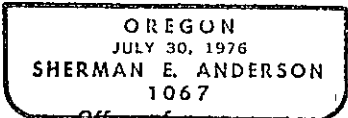
New Witness Trees:

A p.pine, 10 in. dia. bears S65°W 12.7 ft. dist. scribed 1/4 S32 BT
A p.pine, 10 in. dia. bears N70°W 20.5 ft. dist. scribed 1/4 S29 BT

I placed a USFS Attn. and bearing tree tags, and plus brass washer marked 1067 on all bearing trees. I hereby certify the above corner monument was re-established as herein described on June 8, 1978. Witnesses: Johnny D. Smith
Darryl J. Anderson
Assistants



Sherman E. Anderson



Office of..... County of *Grant*
State of *Oregon*, I hereby certify that the within instrument was filed in this office
for record on the *21* day of *Sept*, 19.. *78*
Robert D. Baggett by
(COUNTY OFFICIAL) (DEPUTY)

11-7